

QUEEN'S ROAD

DEVERON GROVE

Clayton Dike

Allotment Gardens

Ward Bay

GEORGE AVENUE

Desmonde

Brook House

Path

135.6m

137.8m

139.59m

30

22

20

7a

2a

2

6

1

3

5

4

9

7

7

1a

8

13

15

B Sub Sta

B Sub Sta

US

Shelter

88

87

85

84

83

82

81

80

79

78

77

76

75

74

73

72

71

70

69

68

67

66

65

64

63

62

61

60

59

58

57

56

55

54

53

52

51

50

49

48

47

46

45

44

43

42

41

40

39

134.137.7m



STAIRS  
SE 132176

31

5-1735178

Clayton Dike


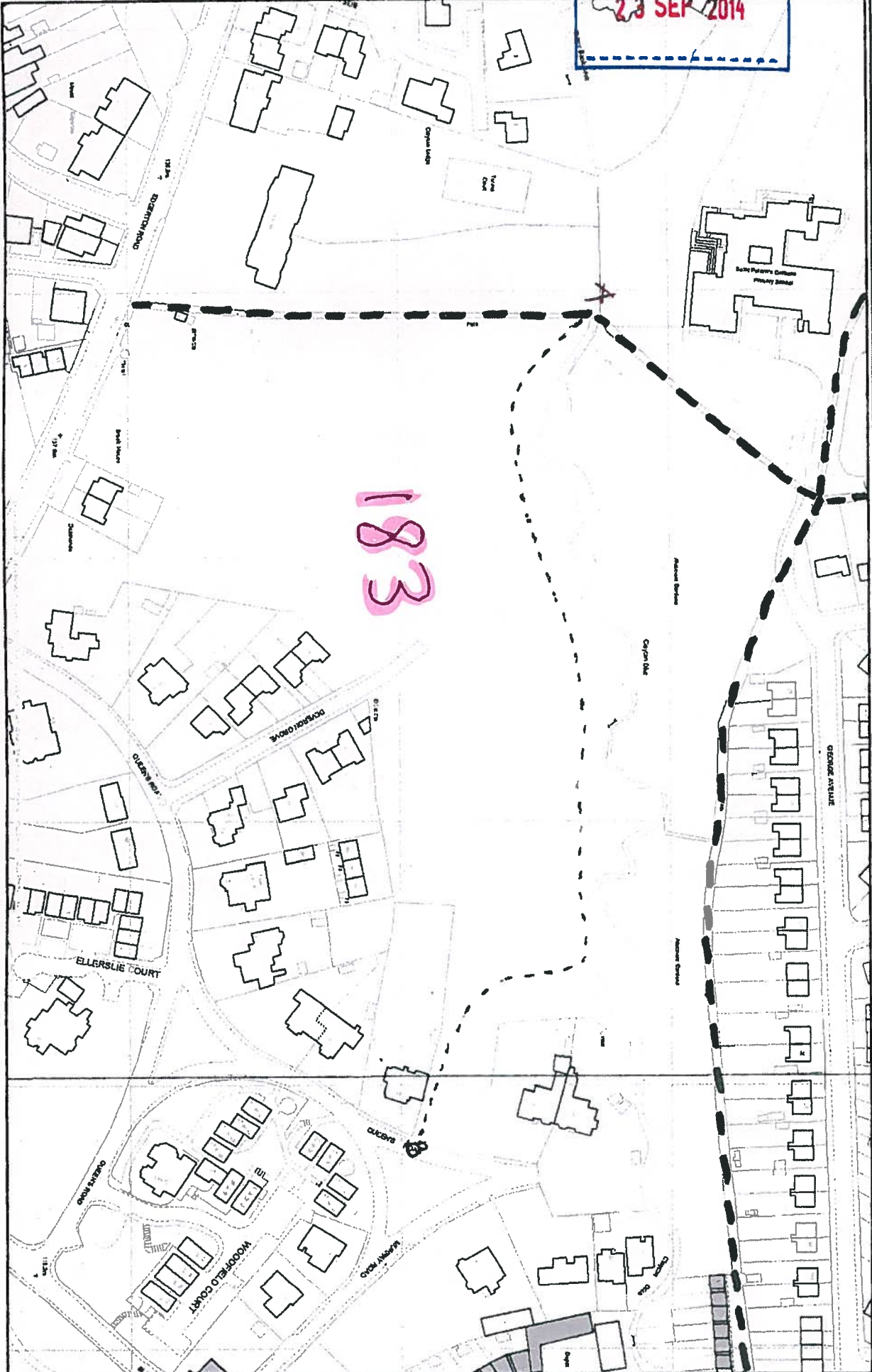


Witnesses) in



RECEIVED  
23 SEP 2014

Definitive public footpaths - - - - -

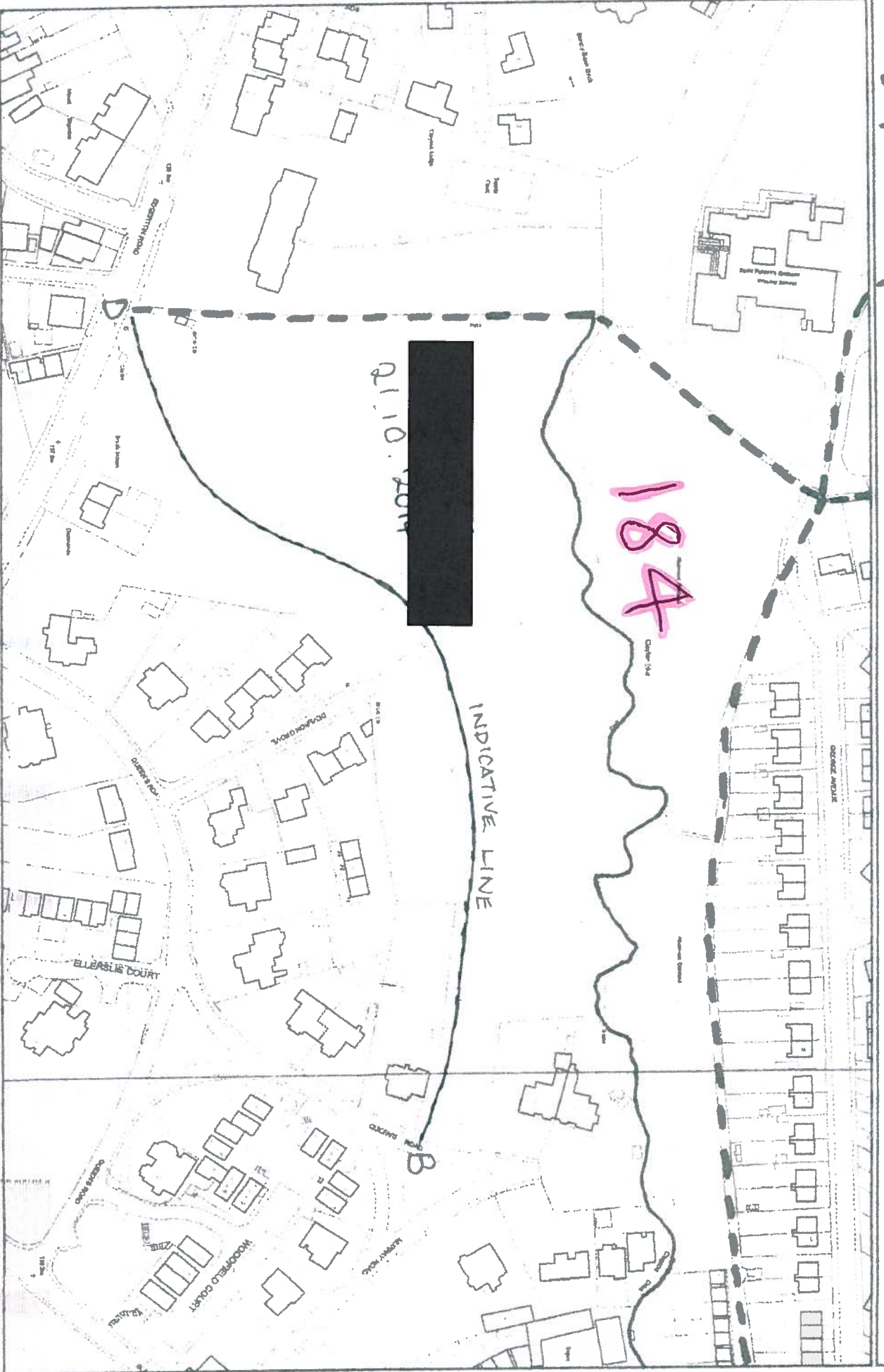


Scale 1/2000  
Tie = 413350 E 417714 N

Date 19/9/2014



Definitive public footpaths



© Crown Copyright and database right 2014, Ordnance Survey 100019241

21.10.2014

Scale 1/2000

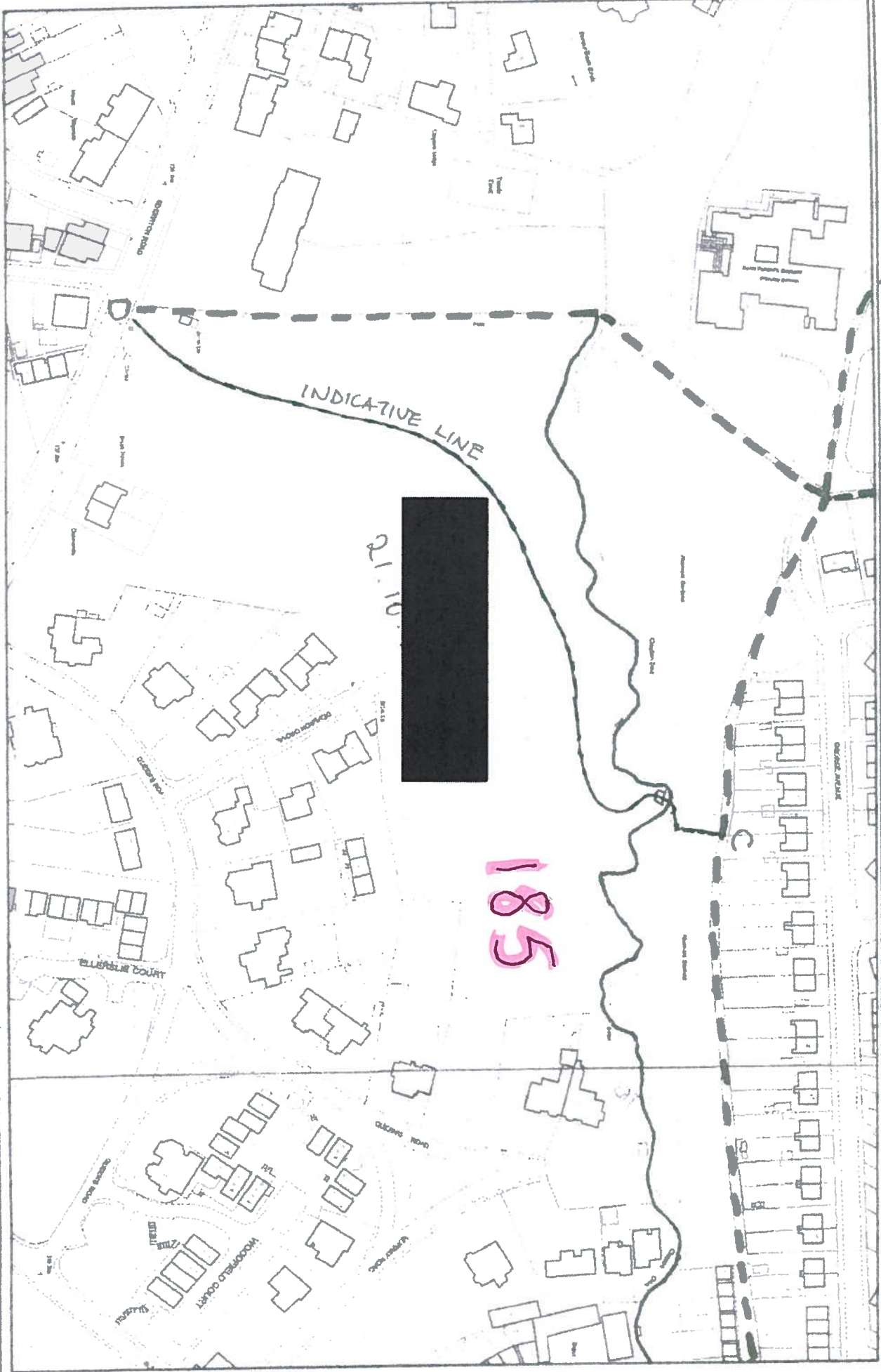
Centre = 413350 E 417714 N

Date 19/9/2014





Definitive public footpaths



INDICATIVE LINE

185

21.10



© Crown Copyright and database right 2014. Ordnance Survey 100018241

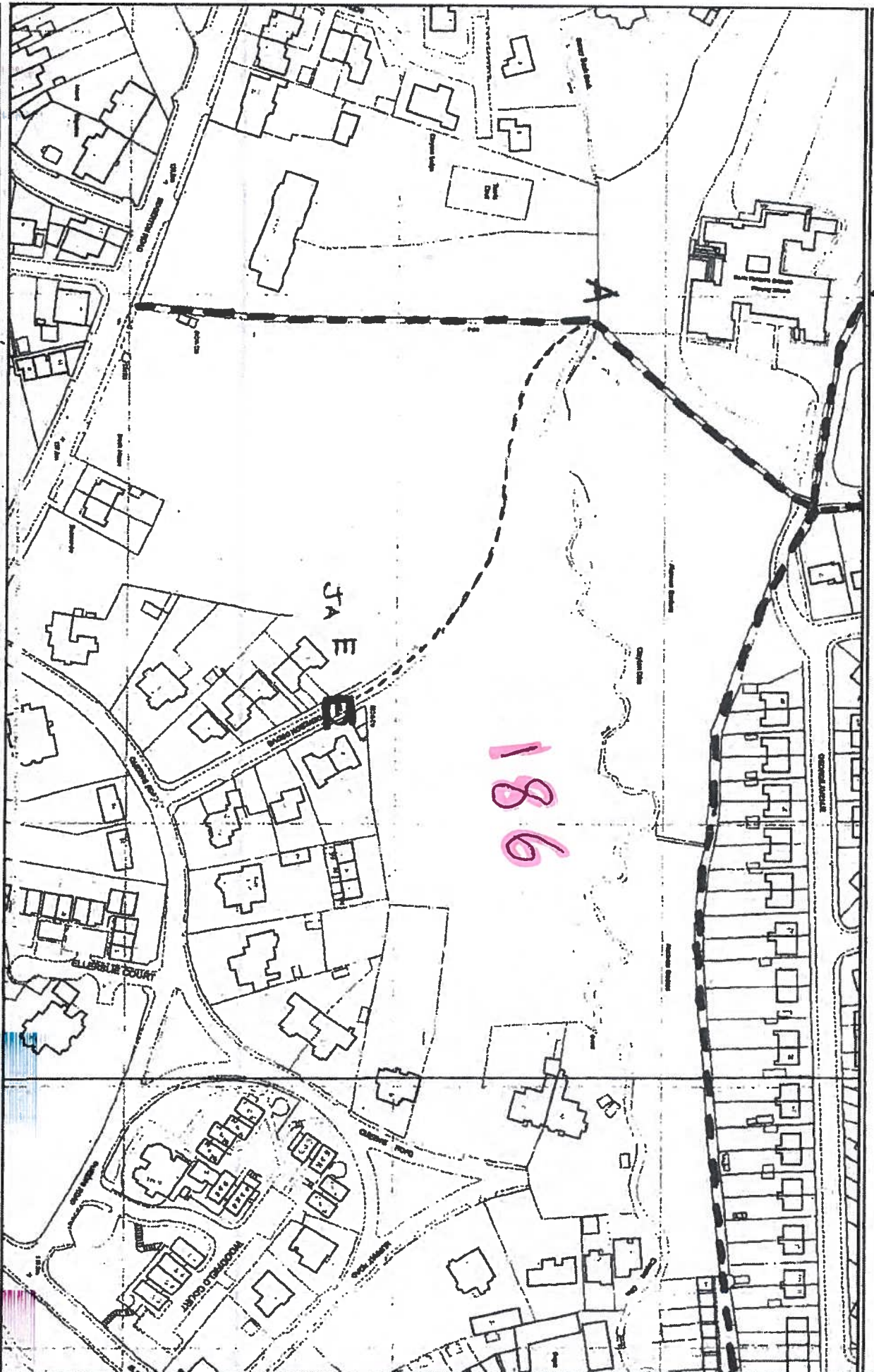
21.10.2014

Scale 1:2000  
Centre = 413360 E 417714 N

Date 19/9/2014



Definitive public footpaths



COUNCIL

© Crown Copyright and database right 2014. Ordnance Survey 100019241

Scale 1/2000

Centre = 413850 E 417240 N

Date 18/9/2014

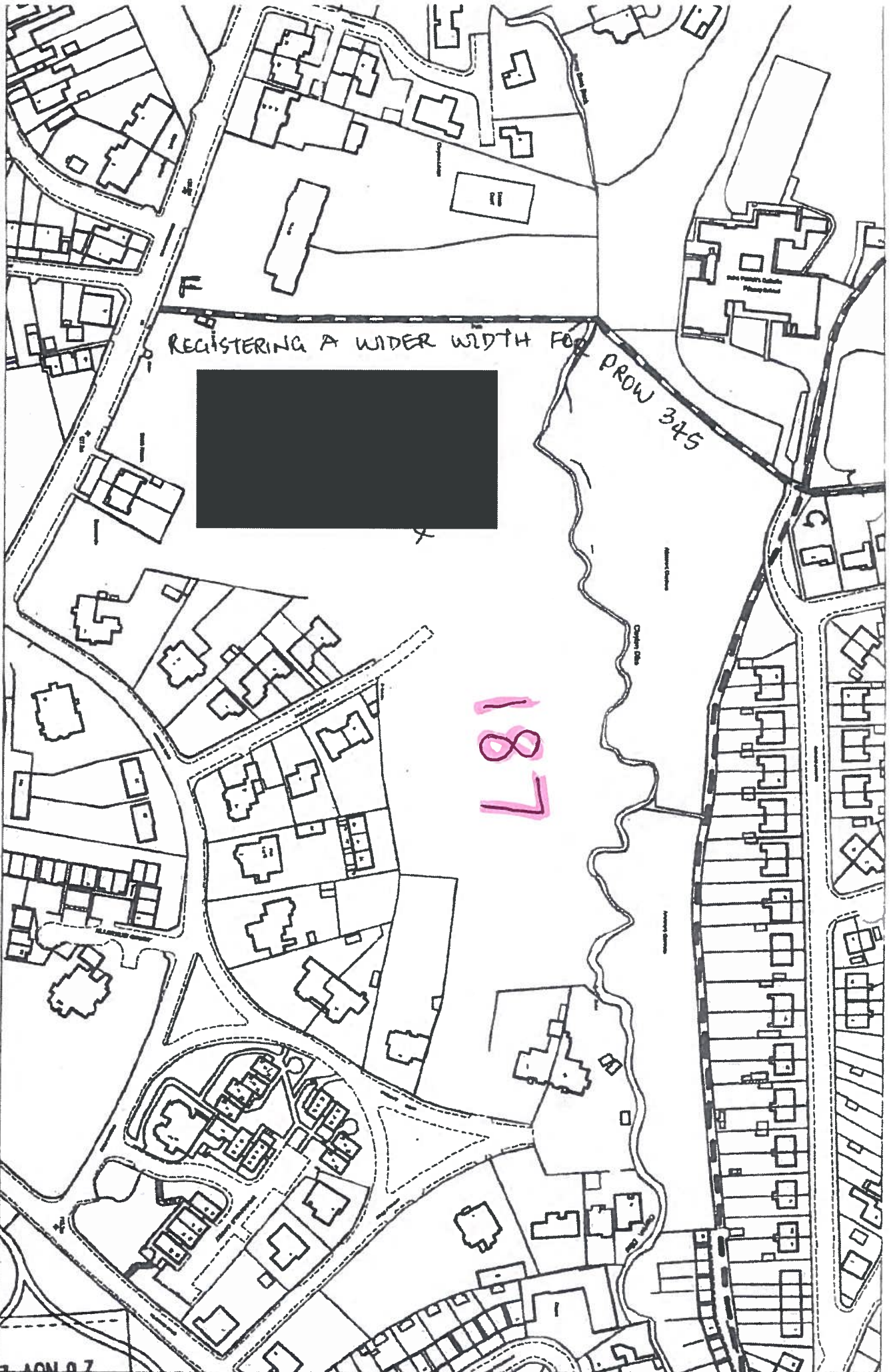




Definitive footpaths



Produced on 14 November 2014  
Scale 1 : 2000



RECEIVED  
28 NOV 2014